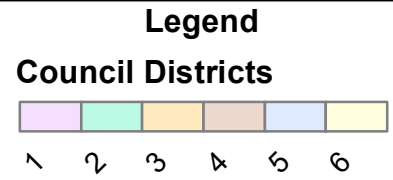


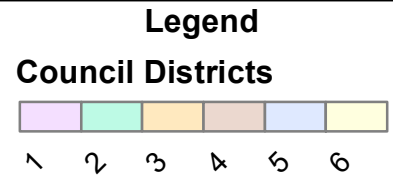
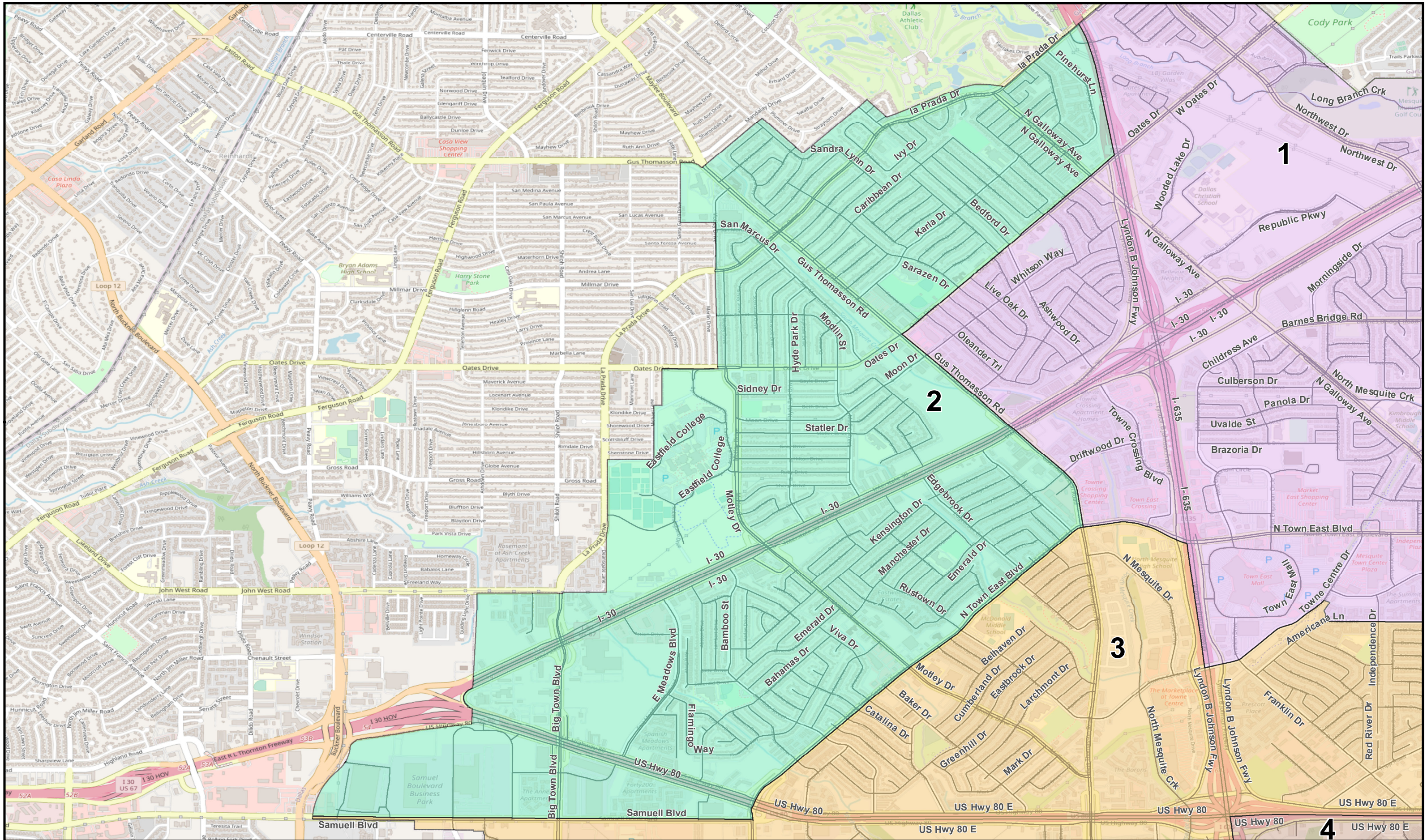

 0 0.25 0.5 1 Miles  
 Created: 4/21/2022  
 Background Image: ESRI World Street Map



**City of Mesquite Council District 1**  
**- Illustrative Plan 2 -**  
**Adopted May 2, 2022**

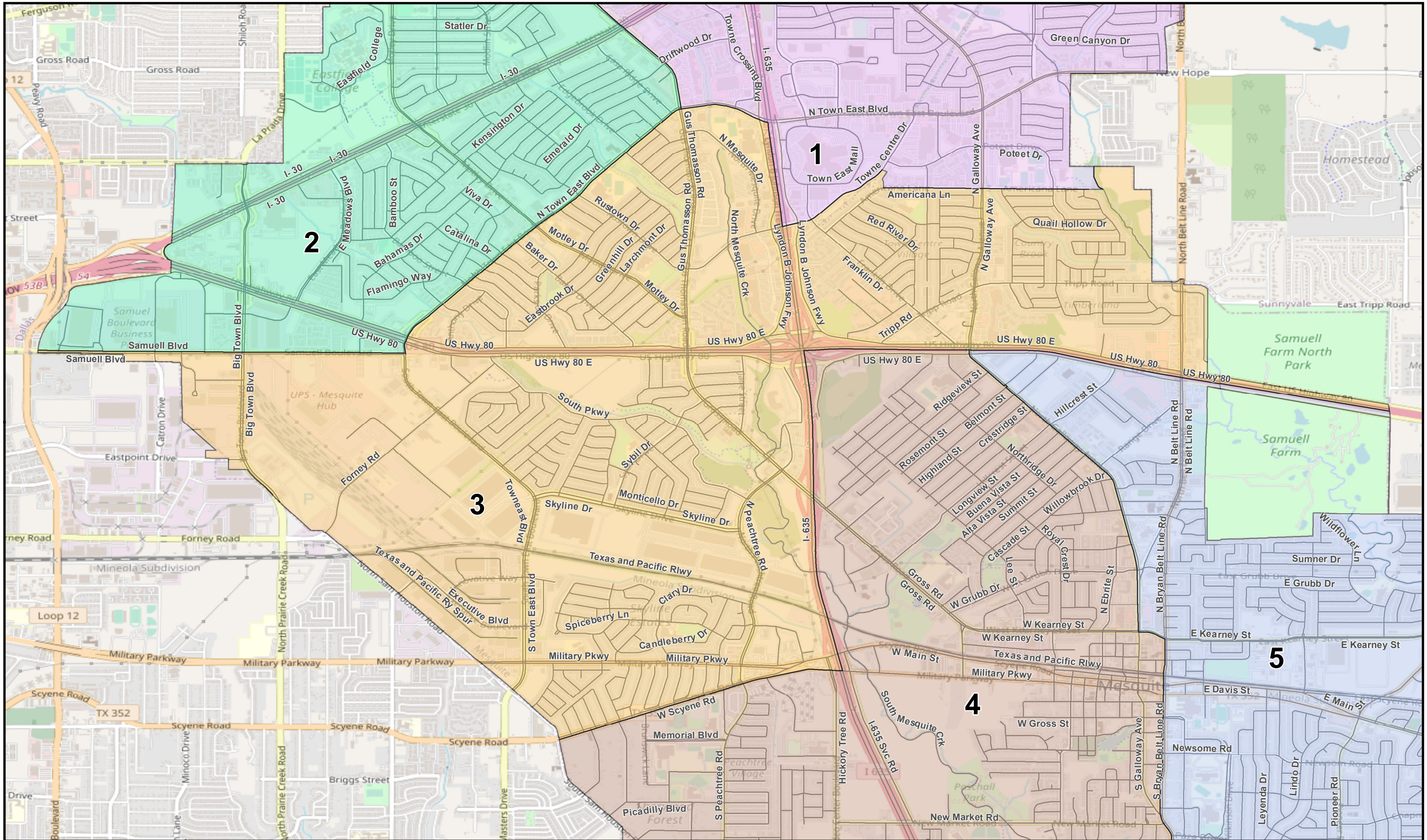
© 2022 Bickerstaff Heath Delgado Acosta LLP  
 Data Source: Roads, Water and other features obtained from the 2020 Tiger/line files, U.S. Census Bureau



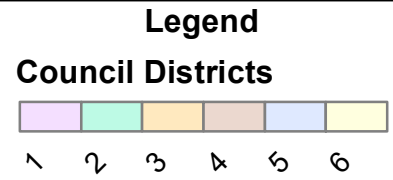


**City of Mesquite Council District 2**  
**- Illustrative Plan 2 -**  
**Adopted May 2, 2022**

© 2022 Bickerstaff Heath Delgado Acosta LLP  
 Data Source: Roads, Water and other features obtained from the 2020 Tiger/line files, U.S. Census Bureau



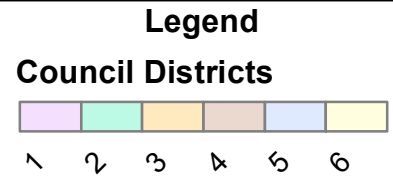
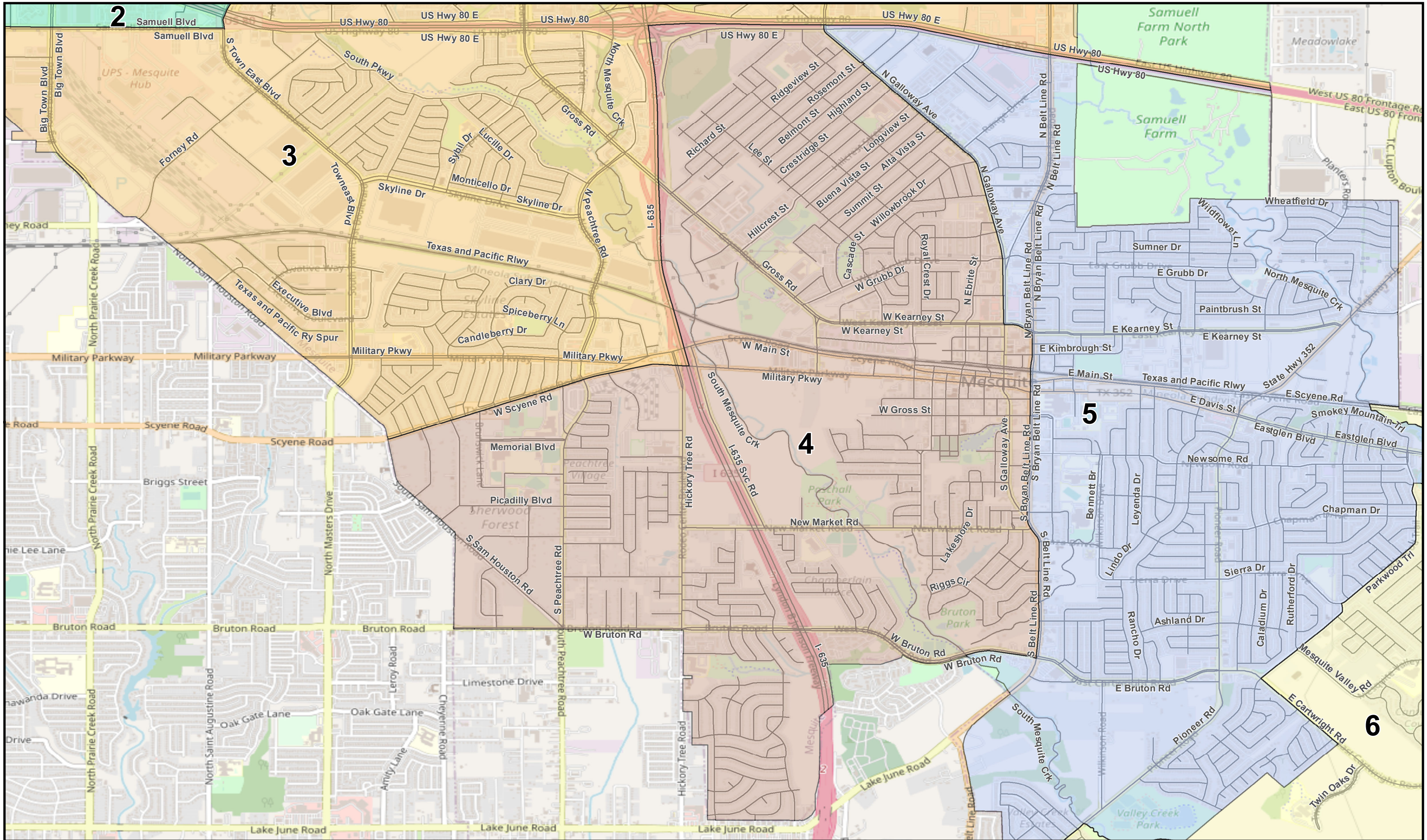
0 0.25 0.5 1 Miles
   
 Created: 4/21/2022
   
 Background Image: ESRI World Street Map



**City of Mesquite Council District 3**  
**- Illustrative Plan 2 -**  
**Adopted May 2, 2022**

© 2022 Bickerstaff Heath Delgado Acosta LLP  
 Data Source: Roads, Water and other features obtained from the 2020 Tiger/line files, U.S. Census Bureau

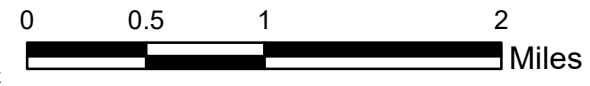
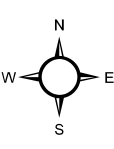
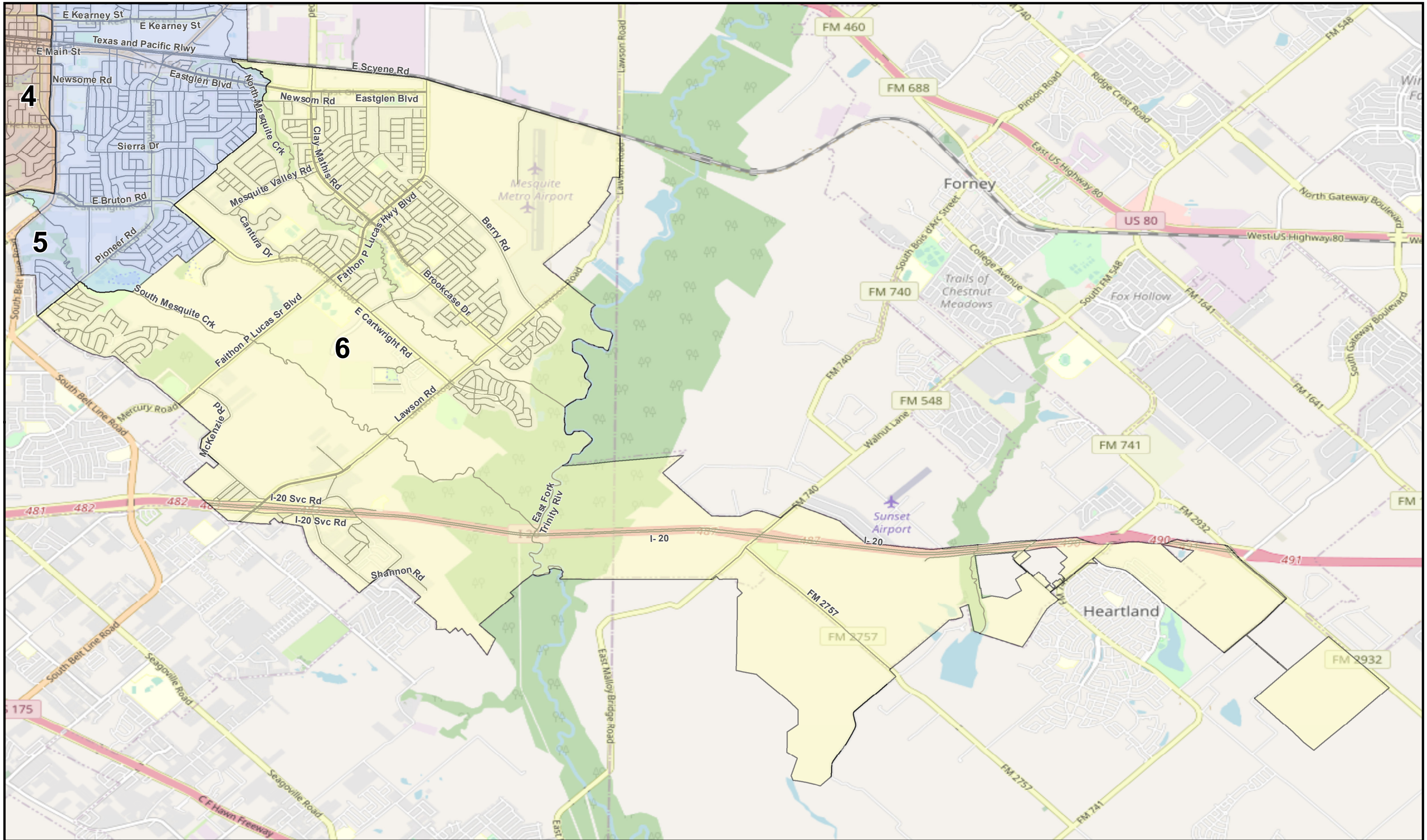




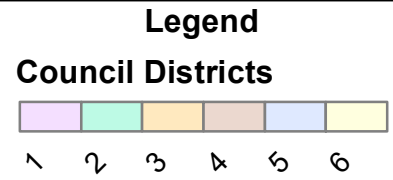
**City of Mesquite Council District 4**  
**- Illustrative Plan 2 -**  
**Adopted May 2, 2022**

© 2022 Bickerstaff Heath Delgado Acosta LLP  
 Data Source: Roads, Water and other features obtained from the 2020 Tiger/line files, U.S. Census Bureau





Created: 4/21/2022  
Background Image: ESRI World Street Map



**City of Mesquite Council District 6**  
**- Illustrative Plan 2 -**  
**Adopted May 2, 2022**

© 2022 Bickerstaff Heath Delgado Acosta LLP  
Data Source: Roads, Water and other features obtained from the 2020 Tiger/line files, U.S. Census Bureau

